



Indiana AIDS Walk Trails: Northwest

Gary, South Bend, Logansport

Being apart gives each of us the opportunity to explore the nature surrounding our communities while walking to support the Gregory R. Powers Direct Emergency Financial Assistance Fund. Whether you choose to walk around your neighborhood, community, or explore a nearby trail, we hope you enjoy the mental and physical health benefits of getting outside and moving!

Here are a few trails to explore in Northwest Indiana:

[Indiana Dunes National Park](#): Beverly Shores; Porter County
Great Marsh Trail: 1.3 miles

[Hervey Preserve](#): Logansport; Cass County
Labyrinth Trail to Eel River: 1.3 Miles

[Kankakee Sands](#): Morocco; Newton County
Wet Prairie Trail: 1 Mile
Conrad Station Savannah Trail: 1.6 Miles

[Tippecanoe River State Park](#): Winamac; Pulaski County
Pin Oak Trail: 4.7 Miles

[Gibson Woods Nature Preserve](#): Gary; Lake County
Green Trail: 1.6 Miles
Blue Trail: 1 Mile

[Rum Village Park](#): South Bend; St. Joseph County
Indian Trail: 1 Mile





Indiana AIDS Walk Trails: Northeast

Fort Wayne, Bluffton, Peru

Being apart gives each of us the opportunity to explore the nature surrounding our communities while walking to support the Gregory R. Powers Direct Emergency Financial Assistance Fund. Whether you choose to walk around your neighborhood, community, or explore a nearby trail, we hope you enjoy the mental and physical health benefits of getting outside and moving!

Here are a few trails to explore in Northeast Indiana:

[Ouabache State Park](#): Bluffton; Wells County

Trail 1: 1 Mile

[Linus Gerber Walking Path](#): Ossian; Wells County

Trail: 1.3 Miles

[Crooked Lake Nature Trail](#): Columbia City; Whitley County

Trail: 1.9 Miles

[Fox Island Park](#): Arcola; Allen County

Fox Island Full Loop: 3.6 Miles

[Franke Park Area Trails](#): Fort Wayne; Allen County

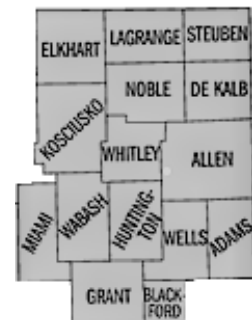
Trail: 4.9 Miles

[Frances Slocum Boy Scout Trail](#): Peru; Miami County

Trail: 4 Miles

[Metea Park North Loop](#): Leo; Allen County

Trail: 3.9 Miles





Indiana AIDS Walk Trails: East Central

Indianapolis, Muncie, Anderson, Kokomo

Being apart gives each of us the opportunity to explore the nature surrounding our communities while walking to support the Gregory R. Powers Direct Emergency Financial Assistance Fund. Whether you choose to walk around your neighborhood, community, or explore a nearby trail, we hope you enjoy the mental and physical health benefits of getting outside and moving!

Here are a few trails to explore in East Central Indiana:

[Jackson Morrow Park](#): Kokomo; Howard County
1.3 Miles

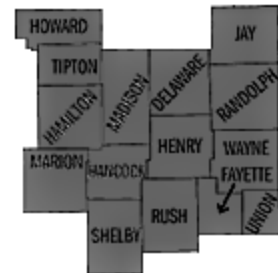
[Summit Lake State Park](#): New Castle; Henry County
Beach Trail: Handicap Accessible, 1 Mile

[White Water State Park](#): Liberty; Union County
Cattail Alley: 1 Mile

[John M. Craddock Wetland Nature Preserve](#): Muncie; Delaware County
0.5 Mile One Way, Handicap Accessible

[Indy Cultural Trail](#): Downtown Indianapolis; Marion County
8 Miles

[Fort Harrison State Park](#): Indianapolis; Marion County
Camp Creek Trail: 2 miles
Lawrence Creek: 4 miles





Indiana AIDS Walk Trails: West Central

Terre Haute, Lafayette, Crawfordsville

Being apart gives each of us the opportunity to explore the nature surrounding our communities while walking to support the Gregory R. Powers Direct Emergency Financial Assistance Fund. Whether you choose to walk around your neighborhood, community, or explore a nearby trail, we hope you enjoy the mental and physical health benefits of getting outside and moving!

Here are a few trails to explore in West Central Indiana:

[Indiana Veterans Memorial Mile](#): Terre Haute; Vigo County
1 Mile

[Elliot Woods Trail](#): Terre Haute, Vigo County
1.5 Miles

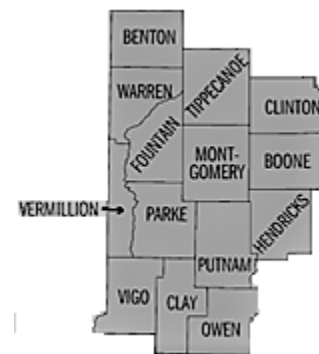
[Celery Bog Nature Area](#): West Lafayette, Tippecanoe County
4.3 Miles, Paved
2.5 Miles, Natural Path

[Depauw Nature Park](#): Greencastle; Putnam County
Quarry Trail: 1.2 Miles

[Turkey Run State Park](#): Marshall; Parke County
Trail 10: 1.4 Miles

[Turkey Foot Nature Park](#): Zionsville; Boone County
0.6 Miles

[Portland Arch Nature Preserve](#): Covington; Fountain County
North Trail: 1 Mile
South Trail: 1 Mile





Indiana AIDS Walk Trails: Southeast

Bloomington, Columbus, Jeffersonville

Being apart gives each of us the opportunity to explore the nature surrounding our communities while walking to support the Gregory R. Powers Direct Emergency Financial Assistance Fund. Whether you choose to walk around your neighborhood, community, or explore a nearby trail, we hope you enjoy the mental and physical health benefits of getting outside and moving!

Here are a few trails to explore in Southeast Indiana:

[O'Bannon Woods State Park](#): Corydon; Harrison County
Trail G: 1 Mile

[Clifty Park People Trail](#): Columbus; Bartholomew County
1.25 miles

[Winslow Nature Trail](#): Bloomington; Monroe County
0.75 mile

[B-Line](#): Bloomington; Monroe County
3.1 miles, one way

[Brown County State Park](#): Nashville; Brown County
HHC Trail: 3.5 miles
Taylor Ridge Trail: 2.75 miles

[Versailles State Park](#): Versailles; Ripley County
Fallen Timber Trail: 1.5 miles
Old Forest: 2.25 miles

[Veterans Trail at Lake Salinda](#): Salem; Washington County
4 Mile Loop





Indiana AIDS Walk Trails: Southwest

Vincennes, Evansville, Bedford

Being apart gives each of us the opportunity to explore the nature surrounding our communities while walking to support the Gregory R. Powers Direct Emergency Financial Assistance Fund. Whether you choose to walk around your neighborhood, community, or explore a nearby trail, we hope you enjoy the mental and physical health benefits of getting outside and moving!

Here are a few trails to explore in Southwest Indiana:

[Harmonie State Park](#): New Harmony, IN; Posey County
Trail 3: 1 Mile

[Spring Mill State Park](#): Mitchell; Lawrence County
Trail 5: 1 Mile

[Lincoln State Park](#): Lincoln City; Spencer County
Trail 5: 1 Mile

[German Ridge Lake Trail](#): Cannelton; Perry County
1.9 miles

[Pioneer Mothers' Memorial Forest](#): Paoli; Orange County
1.3 miles, one way

[Eagle Slough](#): Evansville; Vanderburgh County
Trail: 1.2 miles

[Shakamak State Park](#): Jasonville; Greene County
Trail 1: 3.95 miles
Trail 5: 2.20 miles

